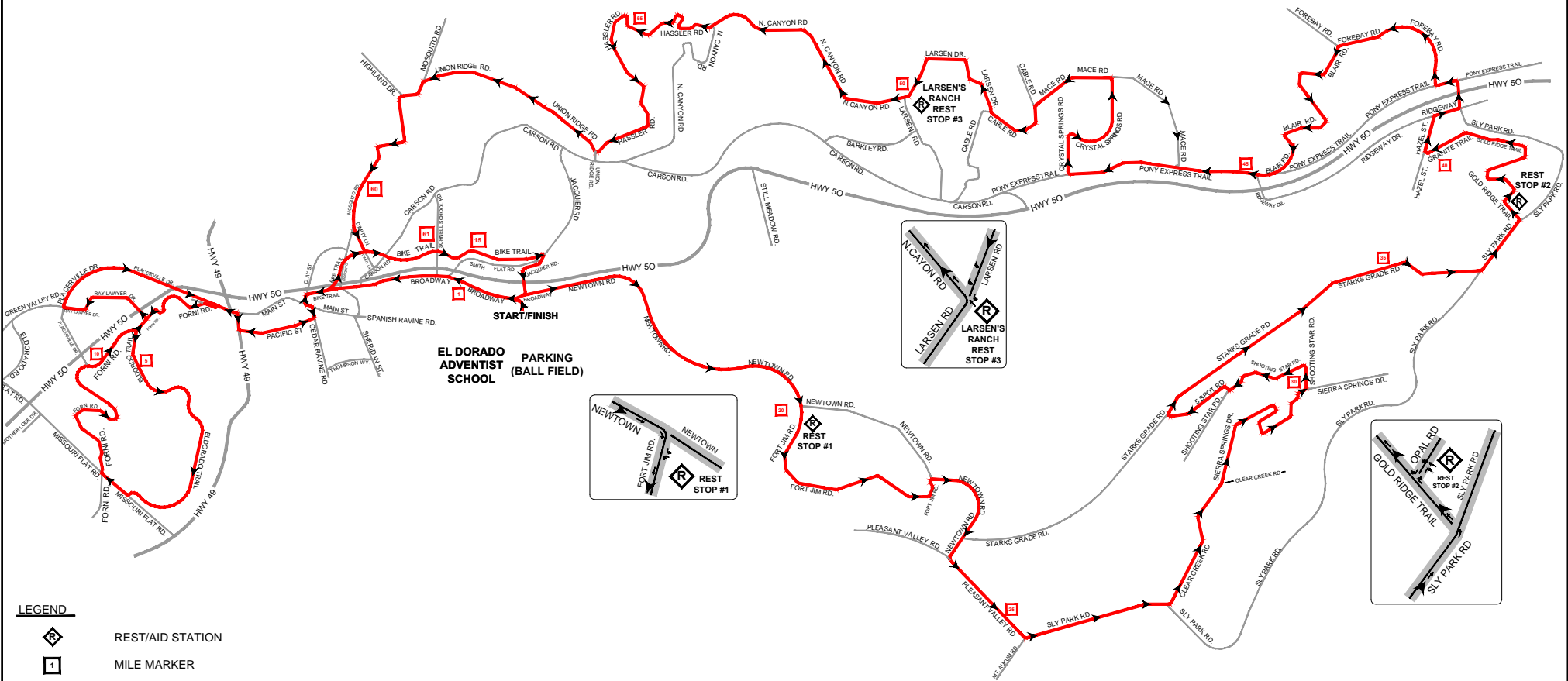




APPLE BLOSSOM BIKE TOUR- 100K ROUTE-



LEGEND



REST/AID STATION



MILE MARKER

— METRIC CENTURY-100K/63 MILES

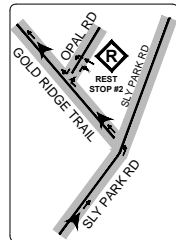
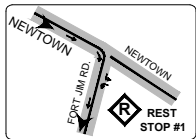
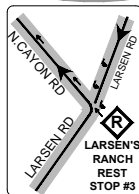
ROUTE MARKED IN **RED** ARROWS

*EMERGENCY CALL 911

**SAG VEHICLE CALL 530-417-2857

**EL DORADO
ADVENTIST
SCHOOL** **PARKING
(BALL FIELD)**

START/FINISH



APPLE BLOSSOM BIKE TOUR- 100K ROUTE-

METRIC CENTURY-100K/63.0 MILE

- ← Turn Left onto Broadway 0.1 mi
- ↙ Slight left onto El Dorado Trail 2.6 mi
- ← Turn left onto Clay St. 2.6 mi
- ← Turn left onto Main St 2.7 mi
- Turn right onto Cedar Ravine Rd 2.8 mi
- Turn right onto Pacific St 2.8 mi
- ← Turn left onto Forni Rd 3.8 mi
- ← Turn left to stay on Forni Rd. 4.1mi
- ↙ Slight left onto El Dorado Trail 4.7 mi
- Slight right to stay on Missouri Flat Rd 7.5 mi
- Turn right onto Forni Rd 7.7 mi
- Turn right to stay on Forni Rd 9.7 mi
- ← Turn left onto Ray Lawyer Dr 10.4 mi
- Turn right onto Placerville Dr 11.3 mi
- ↑ Continue onto Main St 12.9 mi
- Turn right onto Pacific St 13.3 mi
- ← Turn left onto Cedar Ravine 14 mi
- ← Turn left onto Main St. 14.1 mi
- Turn right onto Clay St. 14.2 mi
- Turn right onto El Dorado Trail 14.2 mi
- Sharp right onto Jacquier Rd 16.4 mi
- ↑ Continue onto Point View Dr 16.7 mi
- Turn right onto Broadway Dr 16.8 mi
- ← Turn left onto Acdamy 17.0 mi
- Turn right onto Broadway Dr. 17.0mi
- ↑ Continue onto Newtown Rd 17.7 mi
- Turn right onto Fort Jim Rd 20.3 mi

REST STOP #1

- ↑ Continue straight onto Newtown Rd 23.2 mi
- ← Turn left onto Pleasant Valley Rd 24.4 mi
- ← Slight left onto Co Rd E16/Sly Park Rd 25.5 mi
- ← Slight left onto Clear Creek Rd 26.6 mi
- Turn right to stay on Clear Creek Rd 27.4 mi
- ← Slight left onto Sierra Springs Dr 28.6 mi

- ← Turn left onto Shooting Star Rd 30.0 mi
- Turn right onto 5 Spot Rd 31.2 mi
- Turn right onto Starkes Grade Rd 31.7 mi
- Turn right to stay on Starkes Grade Rd 33.5 mi
- ↙ Slight left onto Co Rd E16/Sly Park Rd 36.3 mi
- ← Turn left onto Gold Ridge Trail 37.1 mi

REST STOP #2

- ← Turn left onto Granite Trail 40.0 mi
- Turn right onto Hazel St 40.3 mi
- Turn right onto Ridgeway Dr 40.8 mi
- ← Turn left onto Co Rd E16/Sly Park Rd 40.9 mi
- ← Turn left onto Pony Express Trail 41.1 mi
- Turn right onto Forebay Rd 41.2 mi
- ← Turn left onto Blair Rd 42.3 mi
- ↘ Old Blair Mill Rd turns slightly right and becomes Blair Rd 43.4 mi
- Turn right onto Pony Express Trail 44.5 mi
- Turn right onto Crystal Springs Rd. 46.1 mi
- ← Turn left onto Mace Rd. 47.8 mi
- ↙ Mace Rd turns slightly left and becomes Cable Rd 49.0 mi
- Turn right onto Larsen Dr 49.9 mi

REST STOP #3

- Turn right onto N Canyon Rd 51.3 mi
- ← Turn left to stay on N Canyon Rd 52.3 mi
- Turn right onto Hassler Rd 53.6 mi
- ← Turn left to stay on Hassler Rd 54.3 mi
- Turn right to stay on Hassler Rd 54.4 mi
- Turn right onto Union Ridge Rd 57.1 mi
- ↑ Continue onto Mosquito Rd 58.8 mi
- ↙ Slight left onto Dimity Ln 60.7 mi
- Turn left onto El Dorado Trail 62.2 mi
- Sharp right onto Jacquier Rd 62.5 mi
- ↑ Continue onto Point View Dr 62.8 mi
- Turn right onto Broadway 62.8 mi
- ← Turn left onto Academy Dr 62.9 mi

